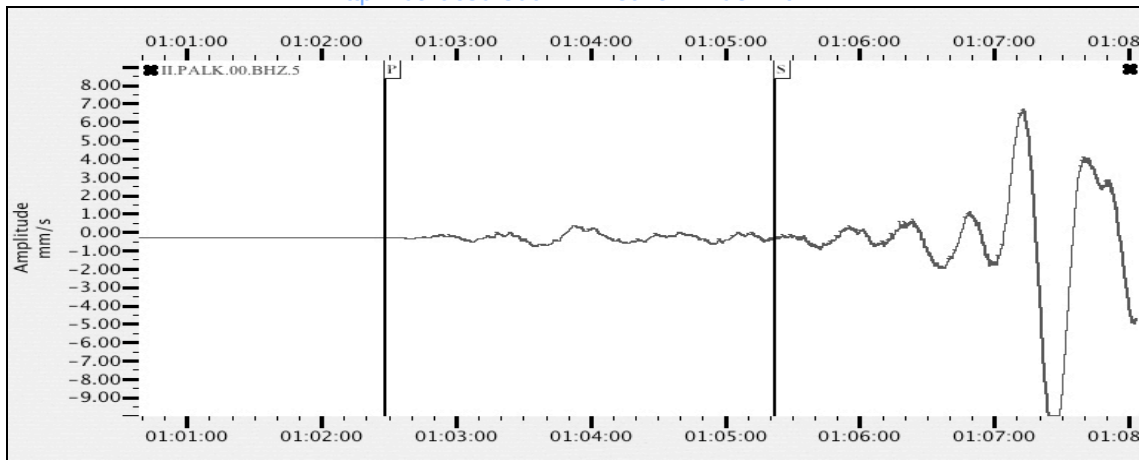


DATA TABLE 2:

Seismograph Station	P-wave Arrival	S-wave Arrival	Time Difference (S - P)	Epicenter Distance
PALK				
DGAR				
COCO				

SEISMOGRAPHS for Part 2

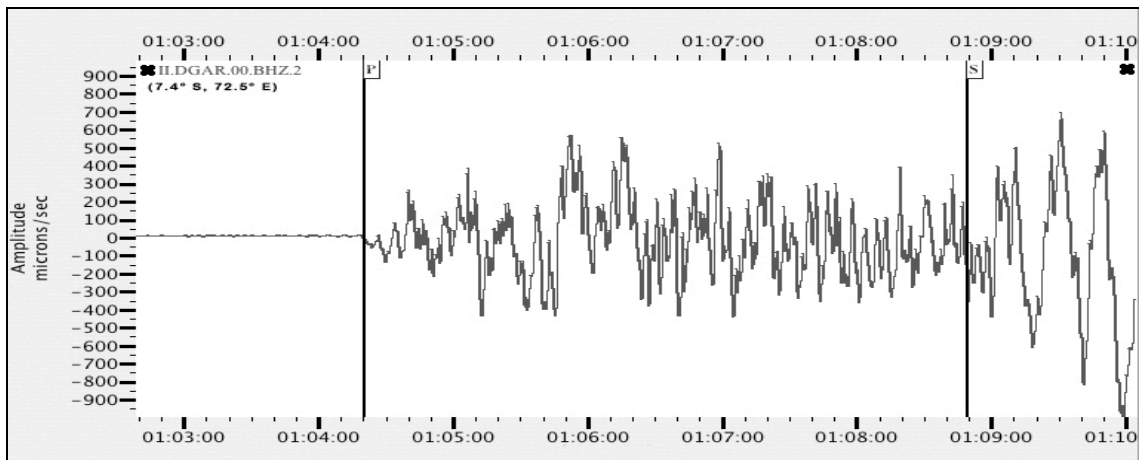
<http://ida.ucsd.edu/IDANetwork/index.html>



PALK, Pallekele, Sri Lanka: Coordinates: (7.3° N, 80.7° E)

<http://ida.ucsd.edu/Stations/palk/index.html>

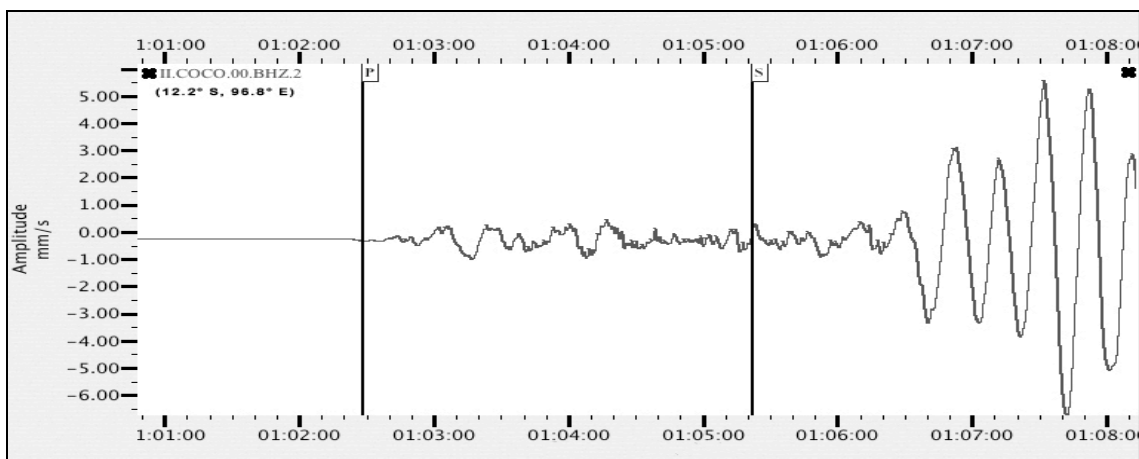
<http://ida.ucsd.edu/public/II/PALK/palk.html>



DGAR, Diego Garcia, British Indian Ocean Territory: Coordinates: (7.4° S, 72.5° E)

<http://ida.ucsd.edu/Stations/dgar/index.html>

<http://ida.ucsd.edu/public/II/DGAR/dgar.html>



COCO, Cocos (Keeling) Islands, Australia: Coordinates: (12.2° S, 96.8° E)

<http://ida.ucsd.edu/Stations/coco/index.html>

<http://ida.ucsd.edu/public/II/COCO/coco.html>

# The Great Sumatra Earthquake of 12/26/2004 (Map 2)

