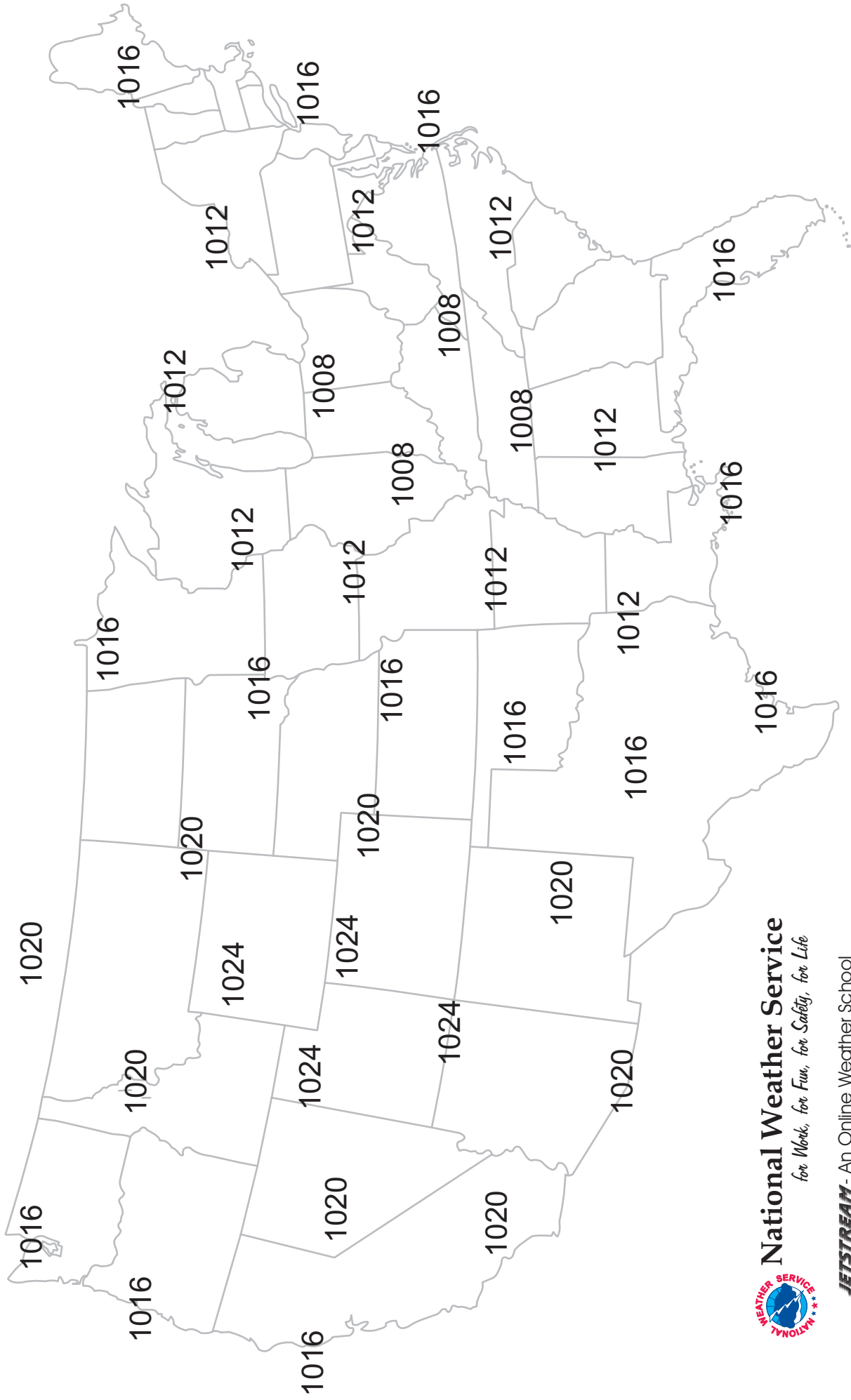


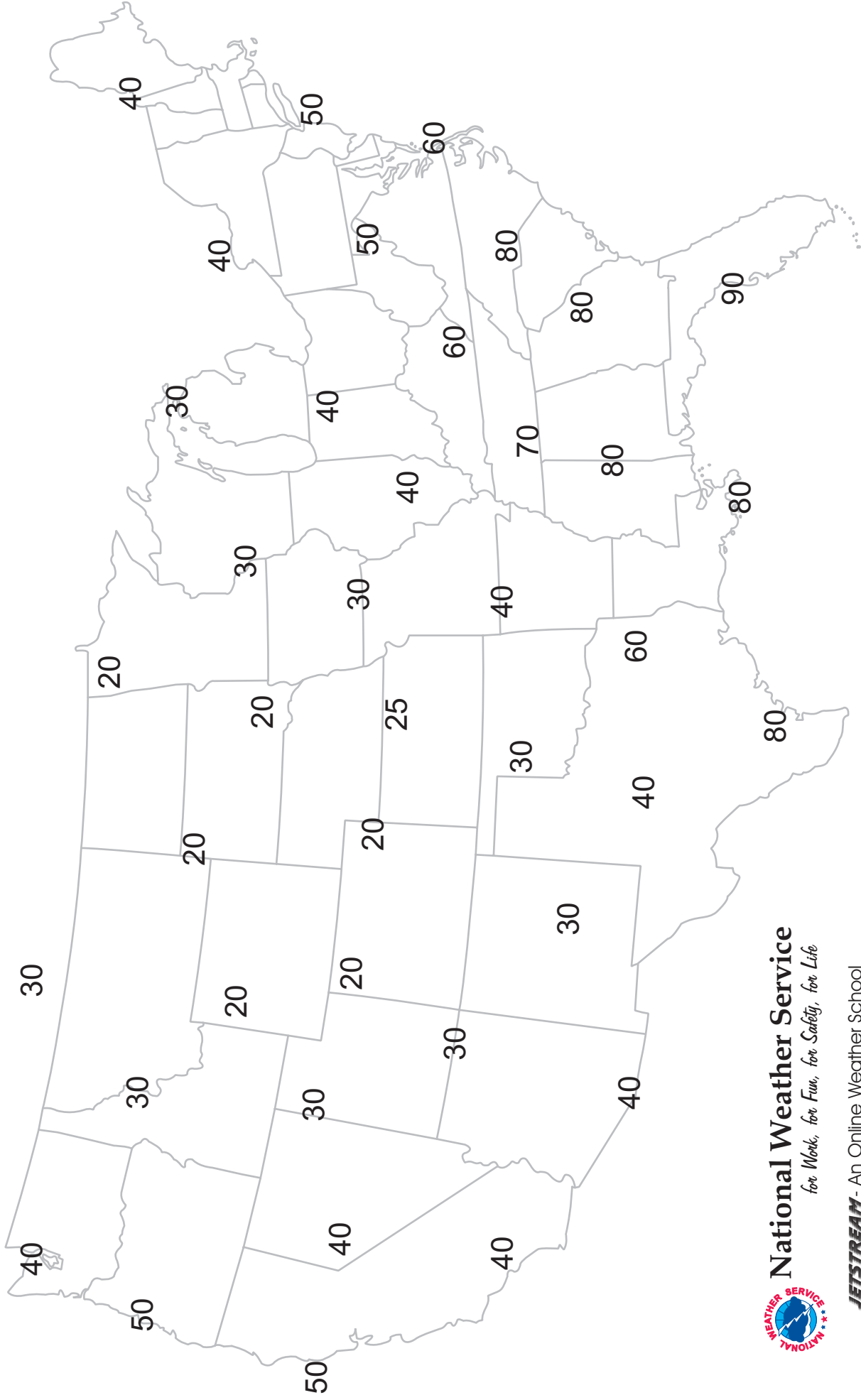
Surface Pressure



 **National Weather Service**
for Work, for Fun, for Safety, for Life

JETSTREAM - An Online Weather School
Learning Lesson: Analyzing a Weather Map
<http://www.srh.noaa.gov/jetstream/synoptic/images/press.pdf>

Surface Temperature

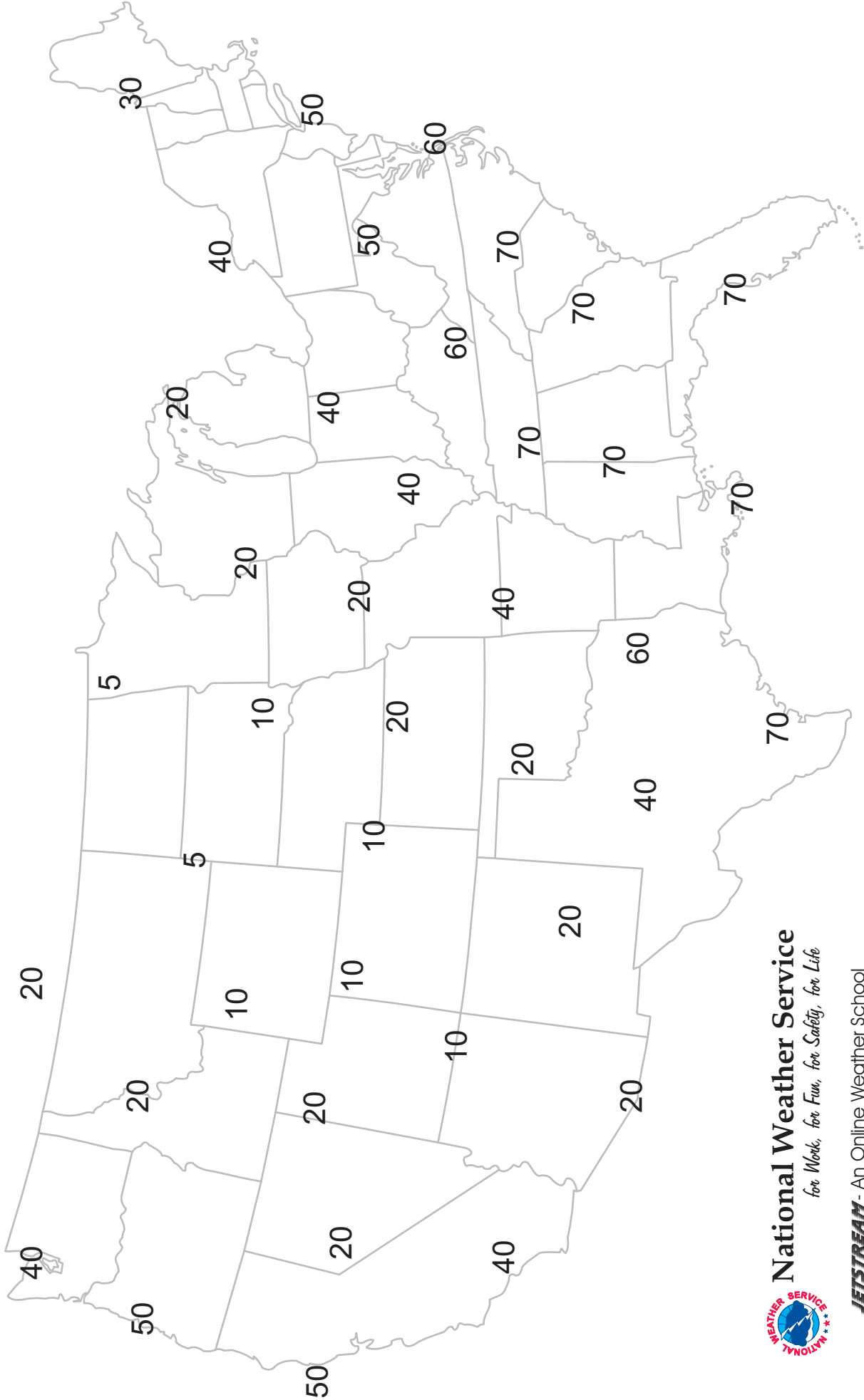


National Weather Service
for Work, for Fun, for Safety, for Life

JETSTREAM - An Online Weather School

Learning Lesson: Analyzing a Weather Map
http://www.srh.weather.gov/srh/jetstream/synoptic/images/temp_large.pdf

Dewpoint Temperature

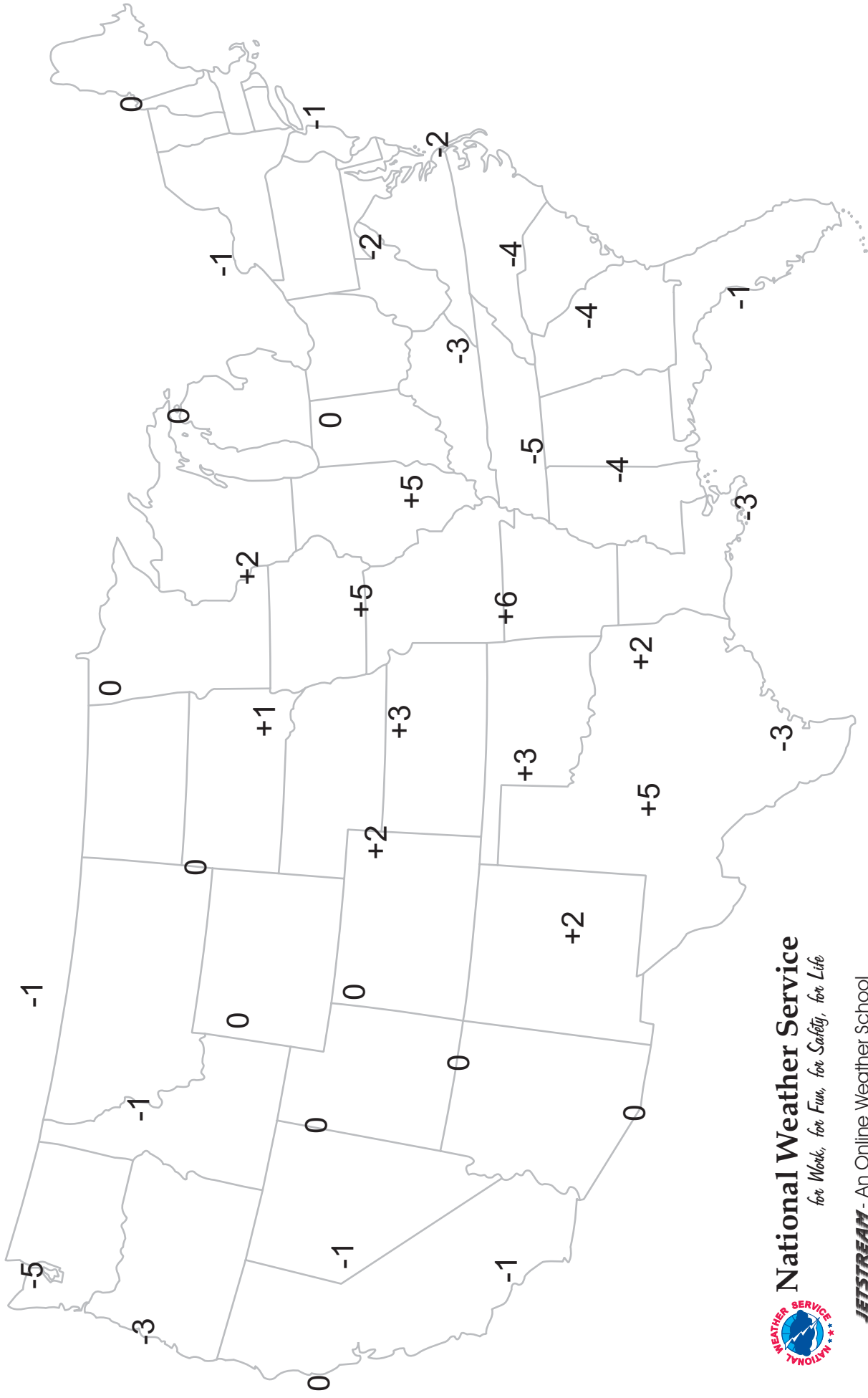


National Weather Service
for Work, for Fun, for Safety, for Life

JETSTREAM - An Online Weather School

Learning Lesson: Analyzing a Weather Map
http://www.srh.weather.gov/srh/jetstream/synoptic/images/dew_large.pdf

Pressure Change

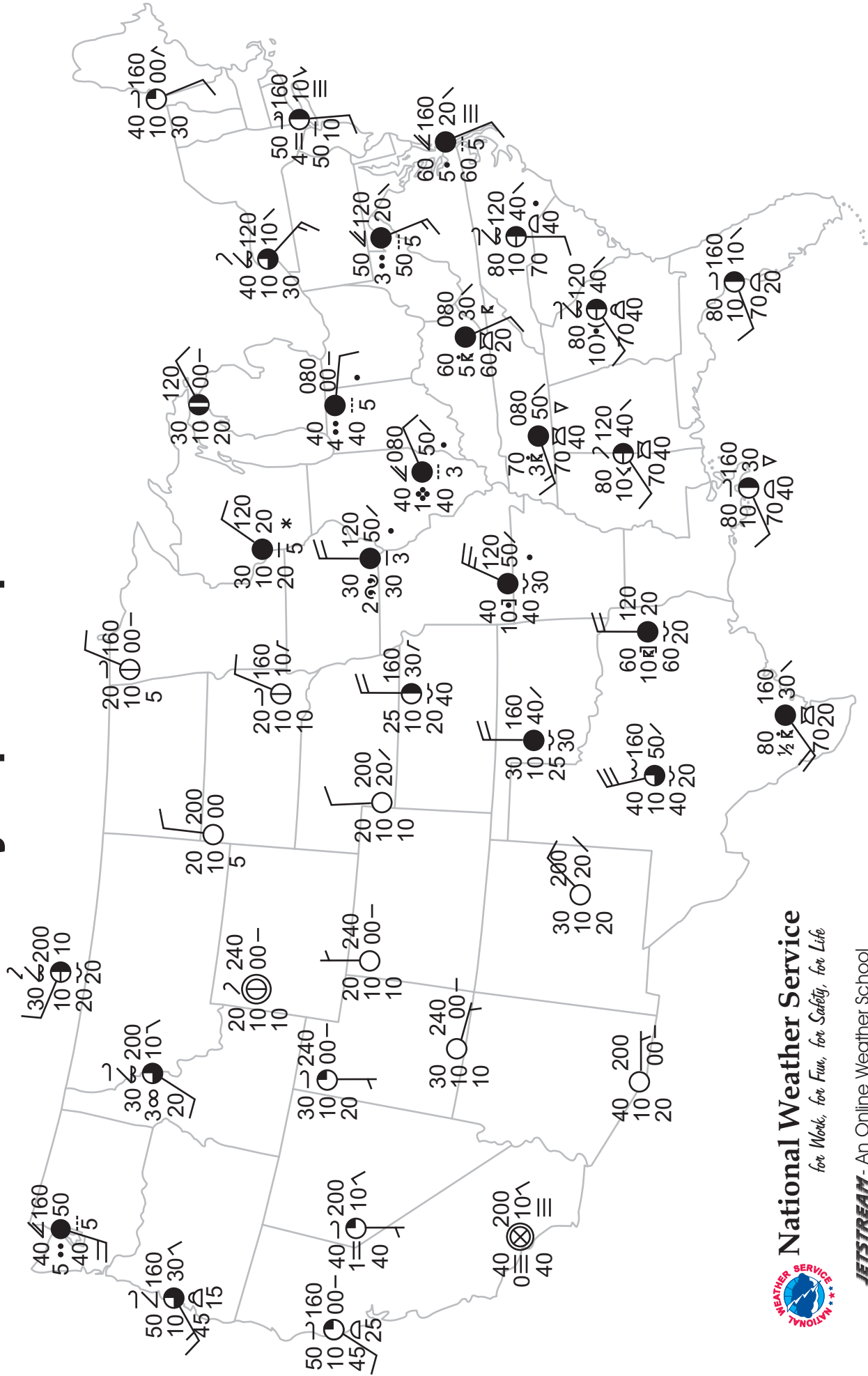


**National Weather Service**
for Work, for Fun, for Safety, for Life

JETSTREAM - An Online Weather School
Learning Lesson: Analyzing a Weather Map

http://www.srh.weather.gov/srh/jetstream/synoptic/images/app_large.pdf

Synoptic Map



National Weather Service
for Work, for Fun, for Safety, for Life



JETSTREAM - An Online Weather School

Learning Lesson: Analyzing a Weather Map

http://www.srh.weather.gov/srh/jetstream/synoptic/images/synoptic_map.pdf